ATLAS

OF THE

E. 13586

MADRAS PRESIDENCY

Compiled under the superintendence of

Dewan Bahadur M. RAMASWAMI NAIDU,

Deputy Director,

and published under the direction of

D. G. HATCHELL ESQR.

Director, Madras Survey.

Gl. 65512
2013

Printed by photography

in the

CENTRAL SURVEY OFFICE

MADRAS

1909.

Revised & Re-printed

1916

Ge. 65512
2013

E. 13586

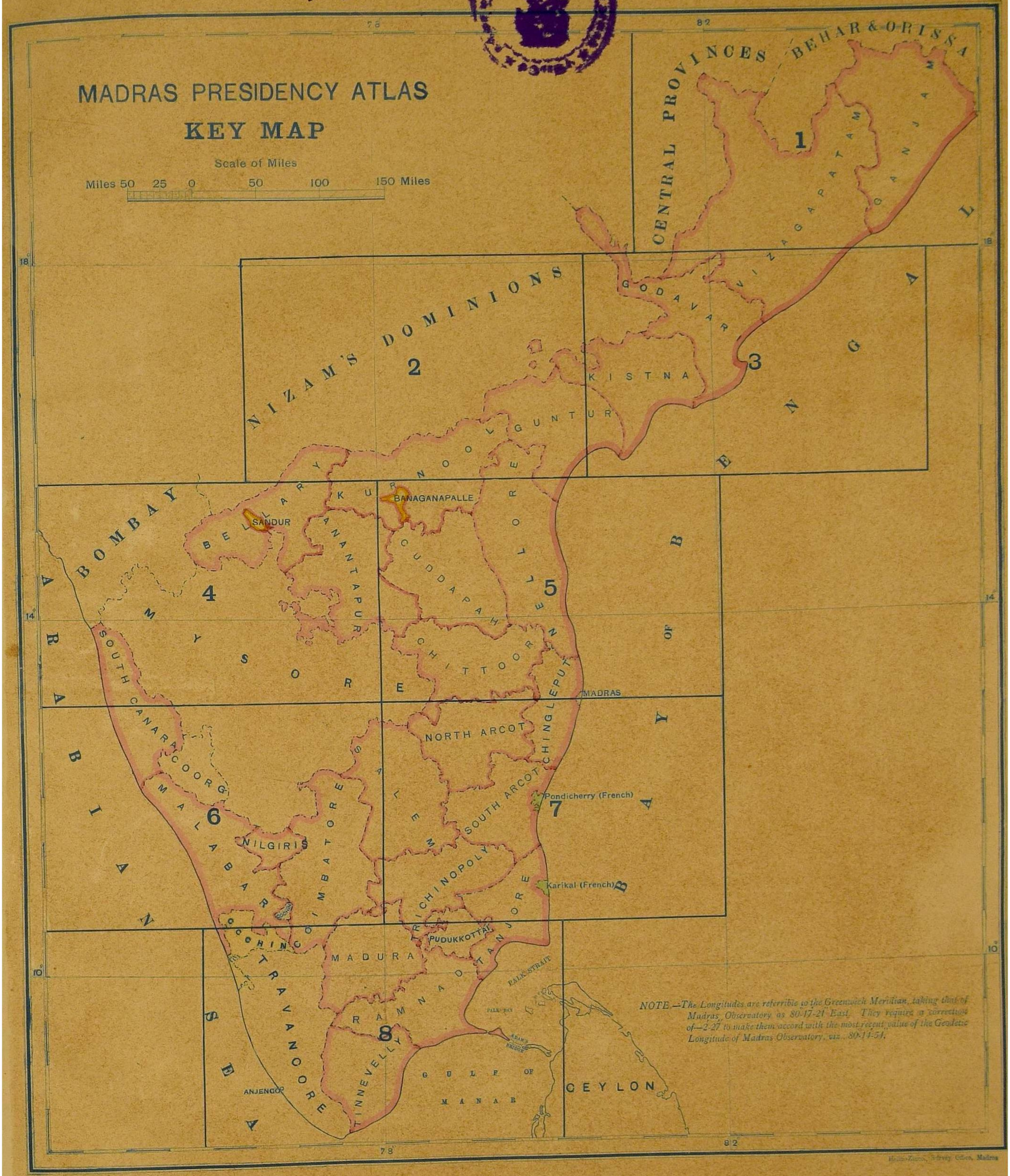

Helio-Zinco., Survey Office, Madras

Ganjam District and part of Vizagapatam District (Madras Presidency.)

NOTE.—For Bengal in the North read Behar & Orissa.

Index showing adjoining Sheets

Continuation Sheet South 2

Parts of Kistna, Guntur, Nellore, Kurnool and Bellary Districts (Madras Presidency.)

Continuation Sheet South 4&5

CENTRAL PROVINCES
NIZAM'S DOMINIONS
VIZAGAPATAM
RAJAHMUNDRY
COCANADA
BANDAR OR MASULIPATAM
BHADRACHALAM
TENALI
REPALLE
BAPATLA
MOUTHS of the GODAVARI
MOUTHS of the KISTNA
Portion of
NUGUR TALUK
GODAVARI DISTRICT
REFERENCE.
COCANADA District head quarters
RAJAHMUNDRY Division do.
AMALAPURAM Taluk do.
CHODAVARAM Dy. Tahsildar's do.
Samalkot Villages of 5000 inhabitants and upwards
Uppada Other important places
District boundary
Taluk & Zemindari boundaries
Railway
Roads
River stream & anicut
Canal
Tank
Light house
Hill
985 G. T. station & height in feet above sea level
Scale of English Miles
Continuation Sheet West 2
Index showing adjoining Sheets

MADRAS PRESIDENCY ATLAS.

Continuation Sheet North 2

Parts of Bellary, Kurnool, Anantapur, Cuddapah and South Canara Districts (Madras Presidency.)

Sheet No. 4

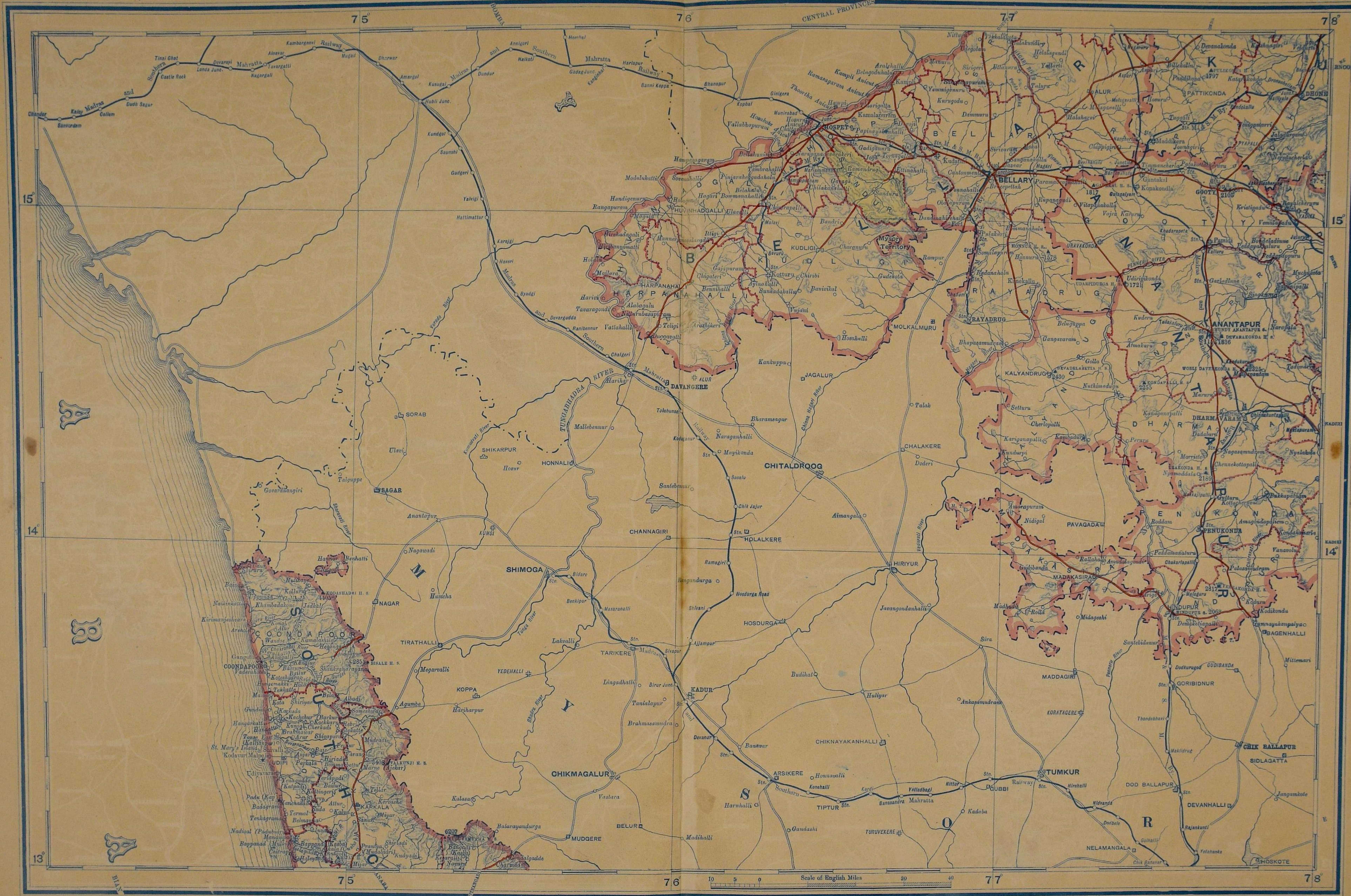

Continuation Sheet East 5

Continuation Sheet South 6

Parts of Anantapur Kurnool, Nellore, Guntur, Cuddapah, Chittoor, North Arcot, Chingleput and Madras Districts, (Madras Presidency)

MADRAS PRESIDENCY ATLAS.

Continuation Sheets North 2 & 3

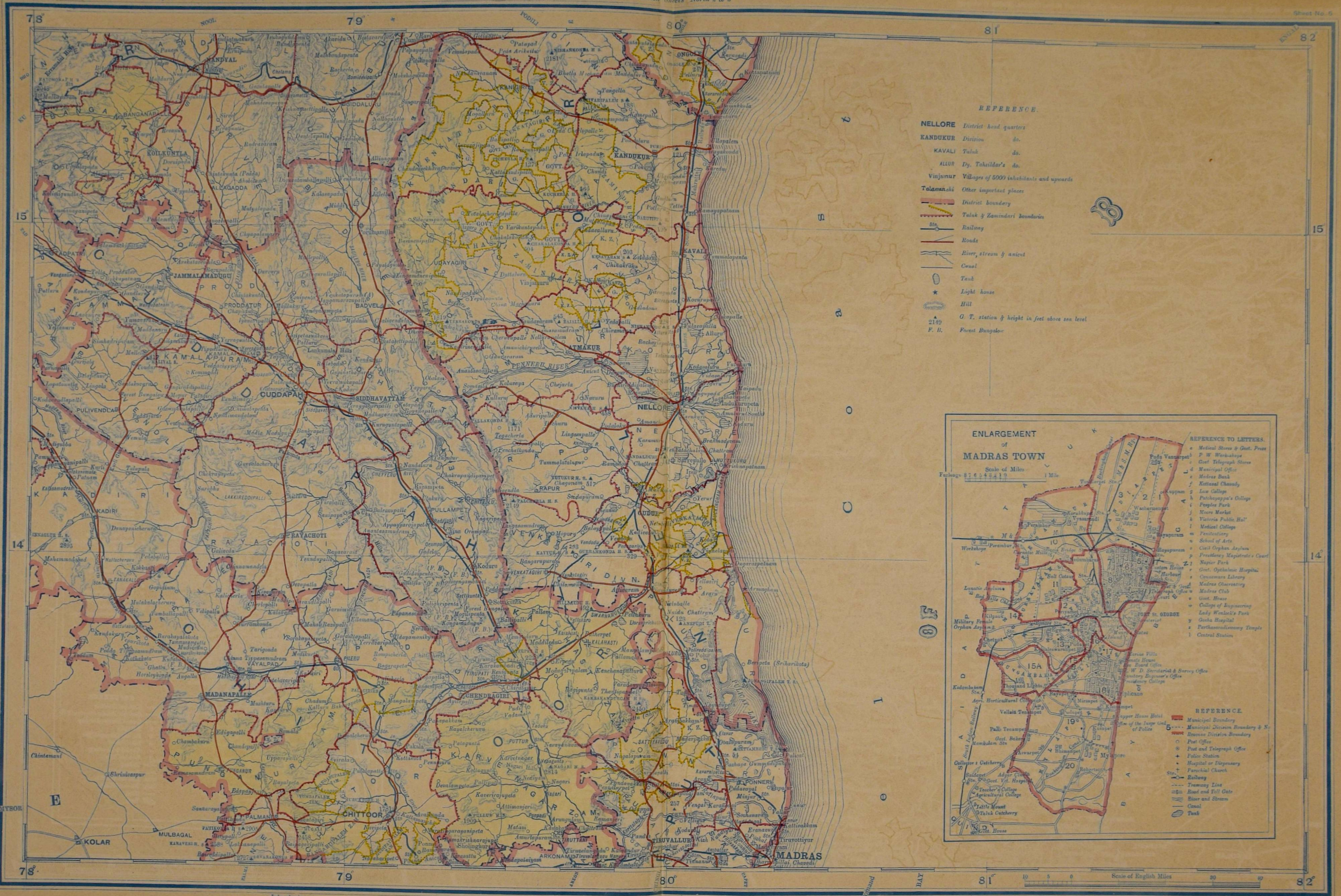

Continuation Sheet South 7

Index showing adjoining Sheets

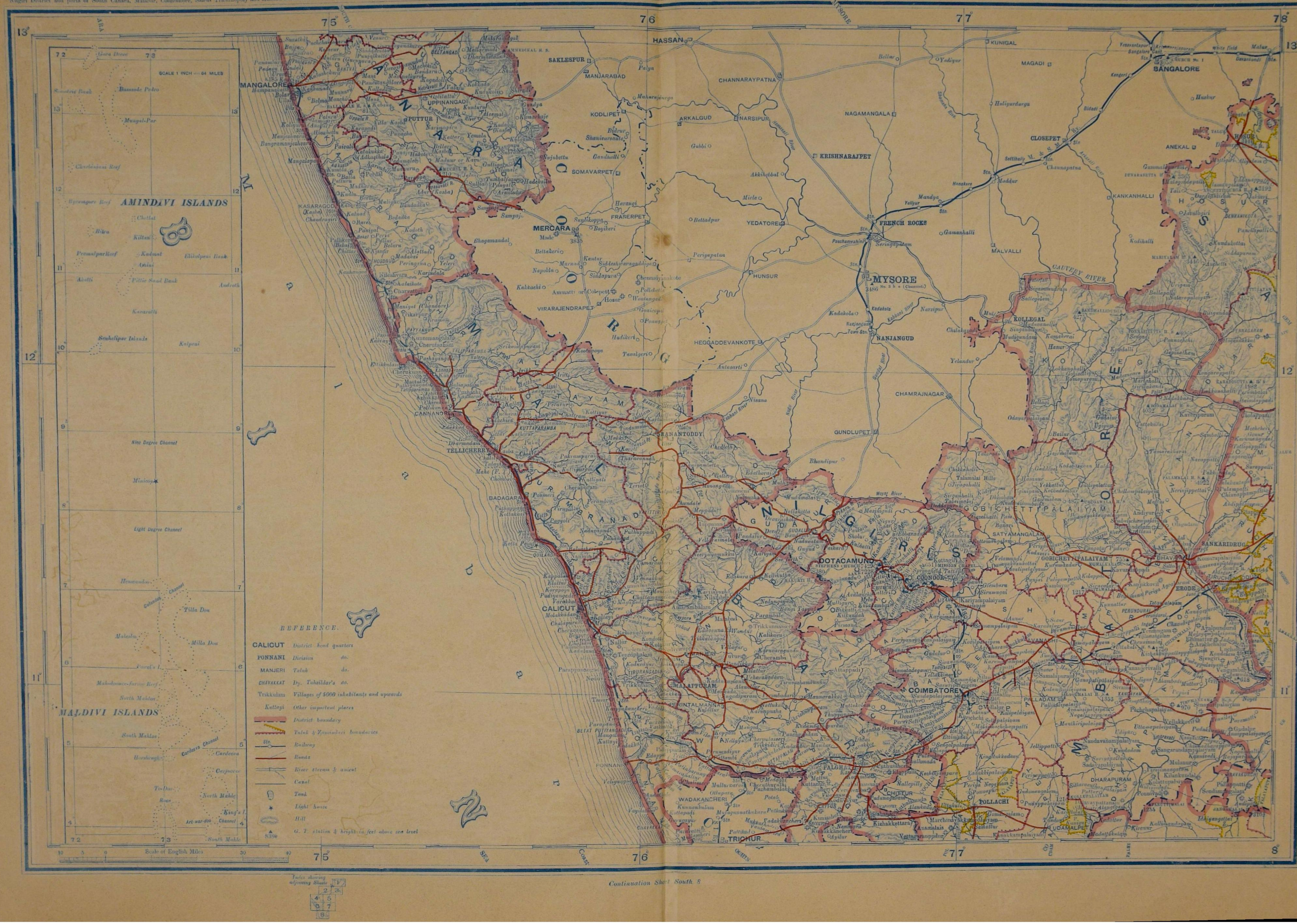
AMINDIVI ISLANDS
MALDIVI ISLANDS
SCALE 1 INCH = 64 MILES
Nine Degree Channel
Eight Degree Channel
MANGALORE
PUTTUR
UPPINANGADI
KASARAGOD
MERCARA
FRASERPET
SOMAVARPET
VIRARAJENDRAPET
HASSAN
SAKLESPUR
MANJARABAD
CHANNARAYPATNA
ARKALGUD
NARSIPUR
NAGAMANGALA
KRISHNARAJPET
FRENCH ROCKS
MYSORE
HUNSUR
HEGGADDEVANKOTE
NANJANGUD
CHAMRAJNAGAR
GUNDLUPET
BANGALORE
CLOSEPET
ANEKAL
KANKANHALLI
MALVALLI
KOLLEGAL
KUNIGAL
MAGADI
CAUVERY RIVER
CANNANORE
TELLICHERRY
BADAGARA
CALICUT
MANANTODDY
PONNANI
MANJERI
MALAPPURAM
PALGHAT
CHITTUR
TRICHUR
OOTACAMUND
COONOOR
COIMBATORE
POLLACHI
UDAMALPET
DHARAPURAM
ERODE
GOBICHETTIPALAIYAM
SATYAMANGALAM
SANKARIDRUG
NILGIRIS
COORG
MALABAR
SOUTH CANARA
COIMBATORE
SALEM
ARABIAN SEA
REFERENCE.
CALICUT — District head quarters
PONNANI — Division do.
MANJERI — Taluk do.
CHAVAKKAT — Dy. Tahsildar's do.
Trikkulam — Villages of 5000 inhabitants and upwards
Kuttayi — Other important places
District boundary
Taluk & Zamindari boundaries
Stn. Railway
Roads
River stream & anicut
Canal
Tank
Light house
Hill
8380 G. T. station & height in feet above sea level
Scale of English Miles
Continuation Sheet East 7
Index showing adjoining Sheets

South Arcot District and parts of Madras, Chinglepat, North Arcot, Salem, Madura, Trichinopoly, Tanjore, Chittoor Districts and Pudukkottai State (Madras Presidency)

Continuation Sheet North 5

Continuation Sheet West 4

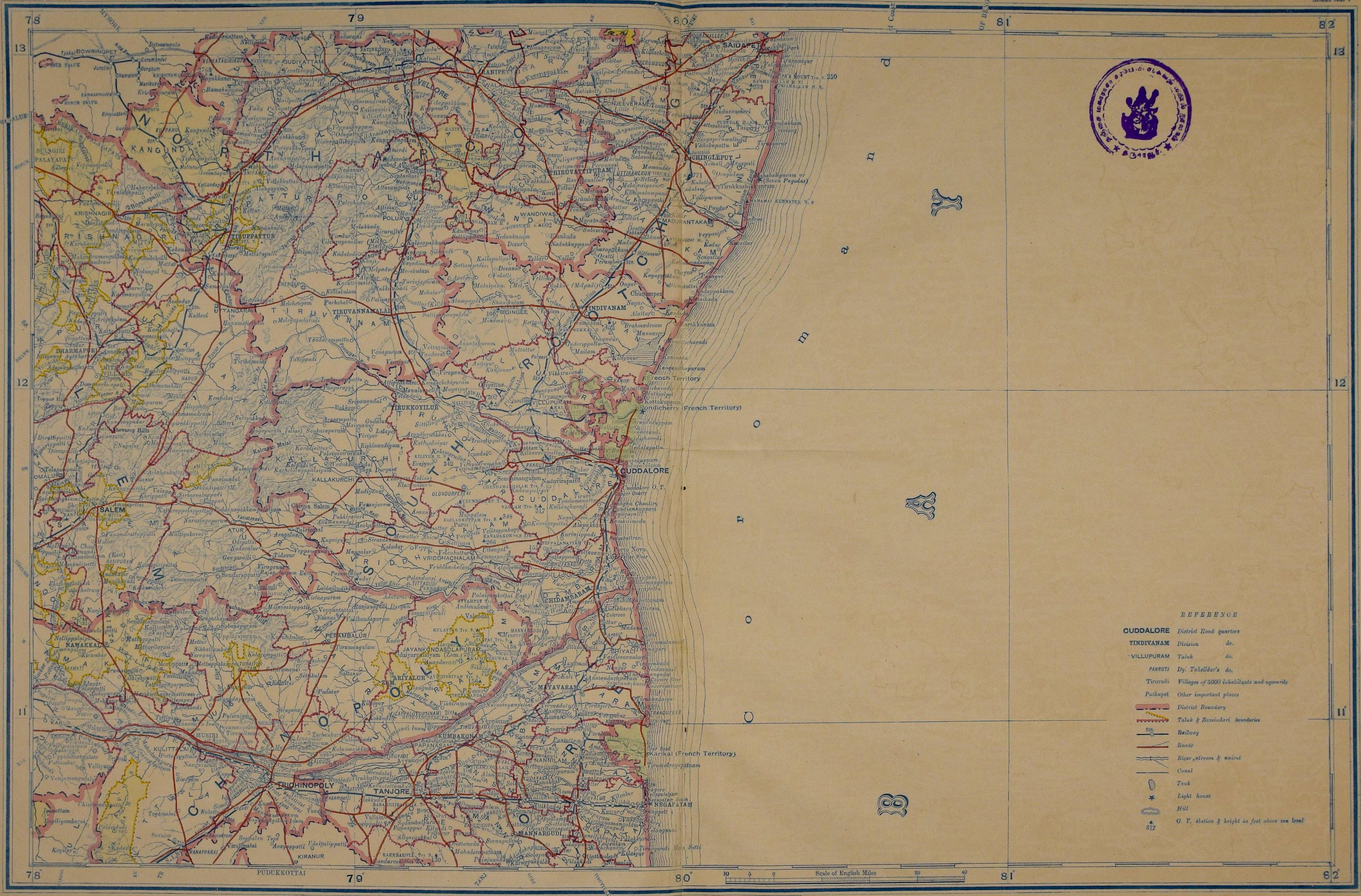

Continuation Sheet South 8

Index showing adjoining Sheets

MADRAS PRESIDENCY ATLAS.

Tinnevelly, Ramnad and Parts of Malabar, Coimbatore, Madura, Trichinopoly, Tanjore Districts, Travancore, Cochin and Pudukkottai State (Madras Presidency)

Continuation Sheets North 6 & 7

Sheet No. 8

RE-PRINT.

Compiled under the superintendence of Dewan Bahadur M. RAMASWAMI NAIDU, Deputy Director, and published under the direction of D. G. HATCHELL Esq., Director, Madras Survey